

DEVELOPMENT SITE FOR SALE

SPAULDING ROAD & WALNUT
STREET
MONTEZUMA, GA 31063
MACON COUNTY

±7.78 ACRES

ASKING PRICE:
\$200,000 / ACRE



DEREK FOSTER C: 478.997.1024
DFOSTER@THESUMMITGROUPMACON.COM
1120 BALL STREET, PERRY, GA 31069
O: 478.313.5213
WWW.THESUMMITGROUPMACON.COM



PROPERTY INFORMATION

- ±7.78 Acres
- Zoned: C-2 (Commercial)
- Utilities available
- Features generally level topography
- Located near Interstate 75 with convenient access to regional transportation corridors
- The site presents an opportunity for retail, service commercial, hospitality, self-storage, industrial flex, or mixed-use development
- Traffic Counts (GDOT 2024):
 - Spaulding Road - 6,220 VPD
 - Walnut Street - 6,920 VPD








SPAULDING ROAD & WALNUT STREET
MONTEZUMA, GA 31063
MACON COUNTY



DEMOGRAPHICS

Spaulding Rd & Walnut St - Montezuma, GA

POPULATION	3 MILE	5 MILE	10 MILE
2025 POPULATION	3,960	5,661	10,031
2030 ESTIMATED POPULATION	3,705	5,326	9,507
HOUSEHOLDS	3 MILE	5 MILE	10 MILE
2025 HOUSEHOLDS	1,614	2,367	3,441
2030 HOUSEHOLD ESTIMATES	1,527	2,242	3,253
HOUSEHOLD INCOME	3 MILE	5 MILE	10 MILE
2025 HH INCOME	\$61,695	\$57,888	\$61,564
2030 HH INCOME ESTIMATE	\$68,532	\$63,689	\$67,259

AVERAGE INCOME	POPULATION (Macon County)	HOUSEHOLDS	UNEMPLOYMENT	LABOR FORCE
				
\$57,888	11,765	2,367	3.0%	4,621

SPAULDING ROAD & WALNUT STREET
 MONTEZUMA, GA 31063
 MACON COUNTY



MAP



The information contained herein has been compiled from various sources, both private and public. It is accurate and complete only to the extent to which The Summit Group has been able to ascertain from third party sources. As such, no warranty or guarantee is given or implied with regard to the accuracy or completeness of any information contained herein. Any interested party shall be required to conduct its own due diligence and investigations to verify, review, audit, or otherwise insure the information contained herein.

